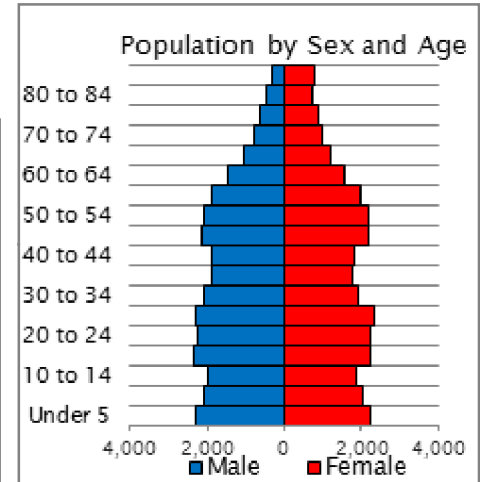
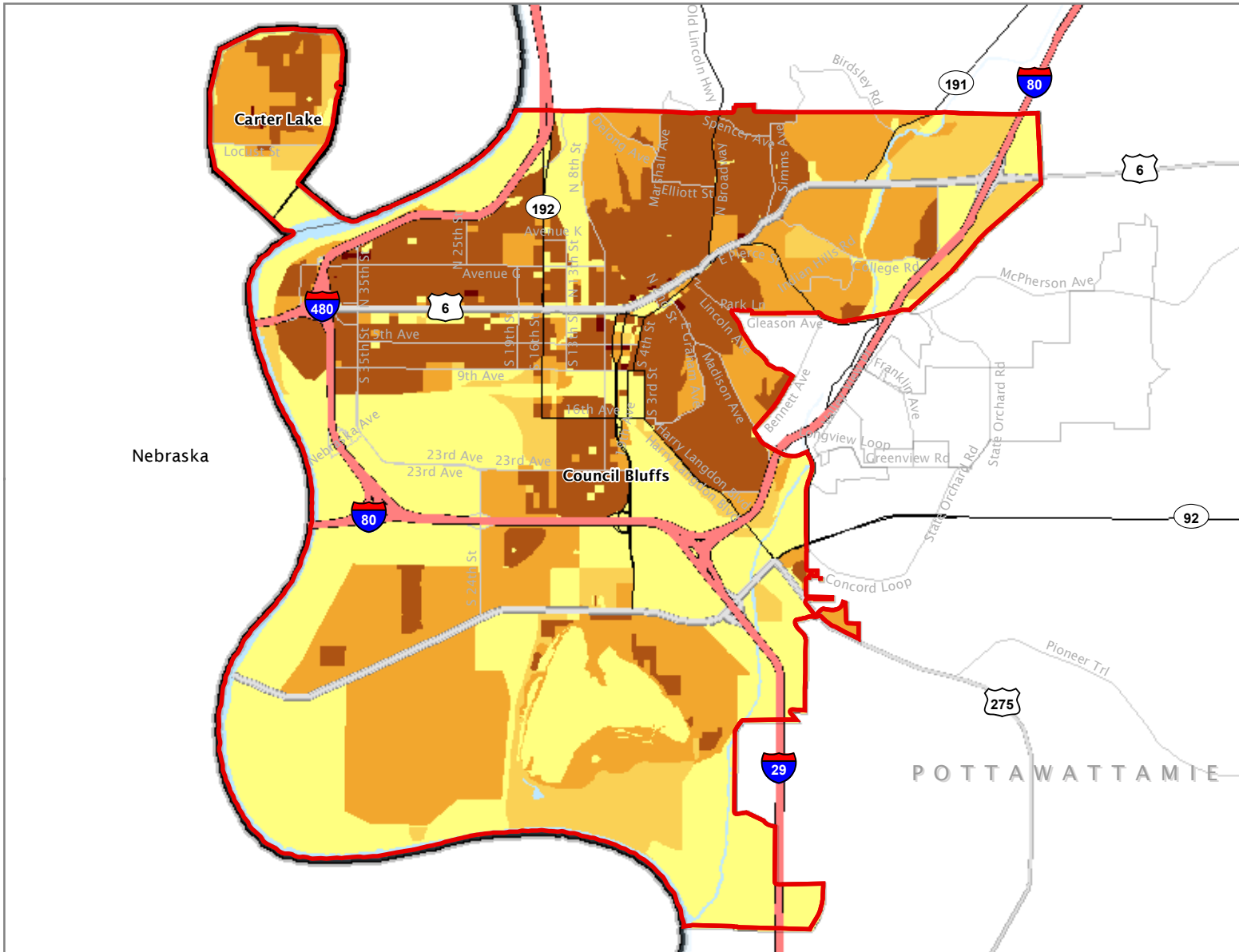
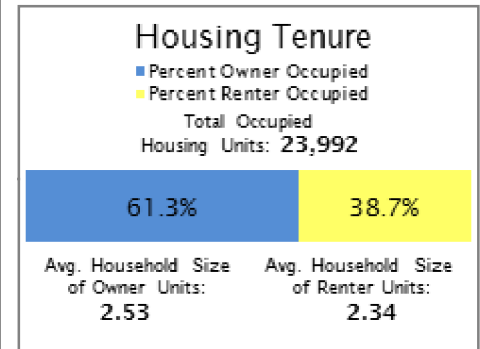


2010 Census: Iowa Senate District Profile

Iowa Senate District 8



District Average Median Age: 38.7
 Average Senate District Median Age: 42.5



Statewide Average Owner Occupied: 72.1%
 Statewide Average Renter Occupied: 27.9%

District Race Breakdown*

- 90.3% - White (91.3%)
- 1.9% - Black or African American (2.9%)
- 0.7% - Asn (1.7%)
- 0.6% - American Indian/Alaska Native (0.4%)
- 0.0% - Native Hawaiian/Pacific Islander (0.1%)
- 3.9% - Some Other Race (1.8%)
- 2.5% - Two or More Races (1.8%)

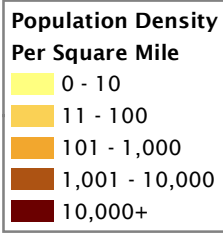
District Ethnicity*

- 9.1% - Hispanic/Latino - of any race (5.0%)

*Statewide Percentages in Parenthesis

0 0.5 1 2 Miles

Sources: 2010 U.S. Census Bureau
 Iowa Legislative Services Agency
 Date produced: 1/22/2013



District Statistics

District Area: 41.4 mi²
 District Perimeter: 40.5 mi
 Average Senate District Area: 561.9 mi²
 Average Senate District Perimeter: 112.1 mi
 2010 District Population: 60,815
 Percentage of Urban Population: 100.0%
 Percentage of Rural Population: 0.0%
 District Population Density: 1,470.1 persons per mi²
 Average Senate District Density: 680.9 persons per mi²

Counties in District:

(Name / Population within District / % of District)
 Pottawattamie County / 60,815 / 100.0%

