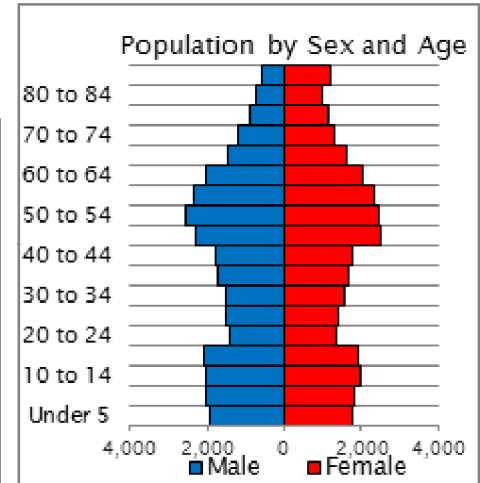
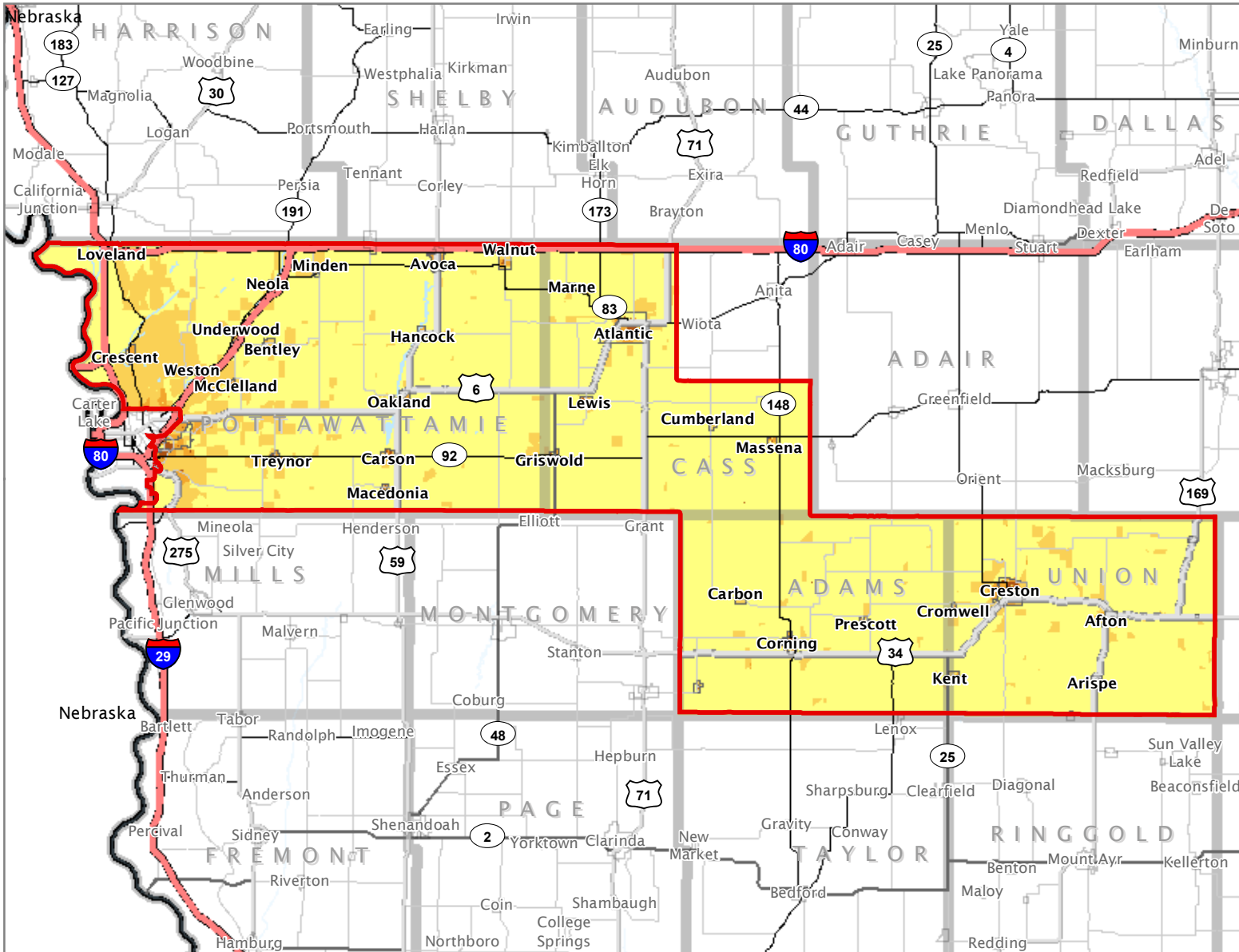
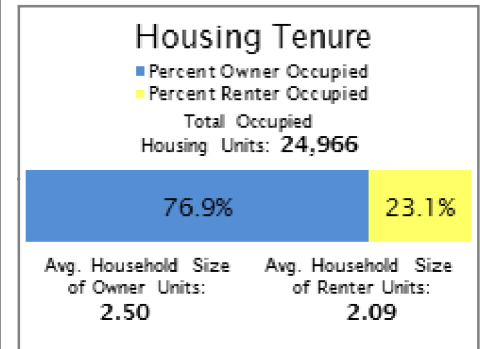


# 2010 Census: Iowa Senate District Profile

## Iowa Senate District 11



District Average Median Age: 45.8  
Average Senate District Median Age: 42.5



Statewide Average Owner Occupied: 72.1%  
Statewide Average Renter Occupied: 27.9%


### District Race Breakdown\*

- 97.6% - White (91.3%)
- 0.4% - Black or African American (2.9%)
- 0.4% - Asian (1.7%)
- 0.2% - American Indian/Alaska Native (0.4%)
- 0.1% - Native Hawaiian/Pacific Islander (0.1%)
- 0.5% - Some Other Race (1.8%)
- 0.8% - Two or More Races (1.8%)

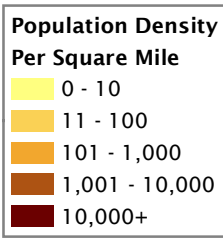
### District Ethnicity\*

- 1.8% - Hispanic/Latino - of any race (5.0%)

\*Statewide Percentages in Parenthesis



Sources: 2010 U.S. Census Bureau  
Iowa Legislative Services Agency  
Date produced: 1/22/2013



### District Statistics

- District Area: 2,193.5 mi<sup>2</sup>
- District Perimeter: 308.5 mi
- Average Senate District Area: 561.9 mi<sup>2</sup>
- Average Senate District Perimeter: 112.1 mi
- 2010 District Population: 61,021
- Percentage of Urban Population: 27.5%
- Percentage of Rural Population: 72.5%
- District Population Density: 27.8 persons per mi<sup>2</sup>
- Average Senate District Density: 680.9 persons per mi<sup>2</sup>

### Counties in District:

(Name / Population within District / % of District)

- Adams County / 4,029 / 6.6%
- Cass County / 12,115 / 19.9%
- Pottawattamie County / 32,343 / 53.0%
- Union County / 12,534 / 20.5%

