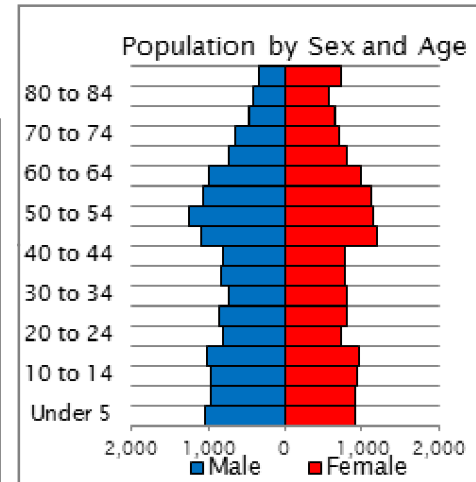
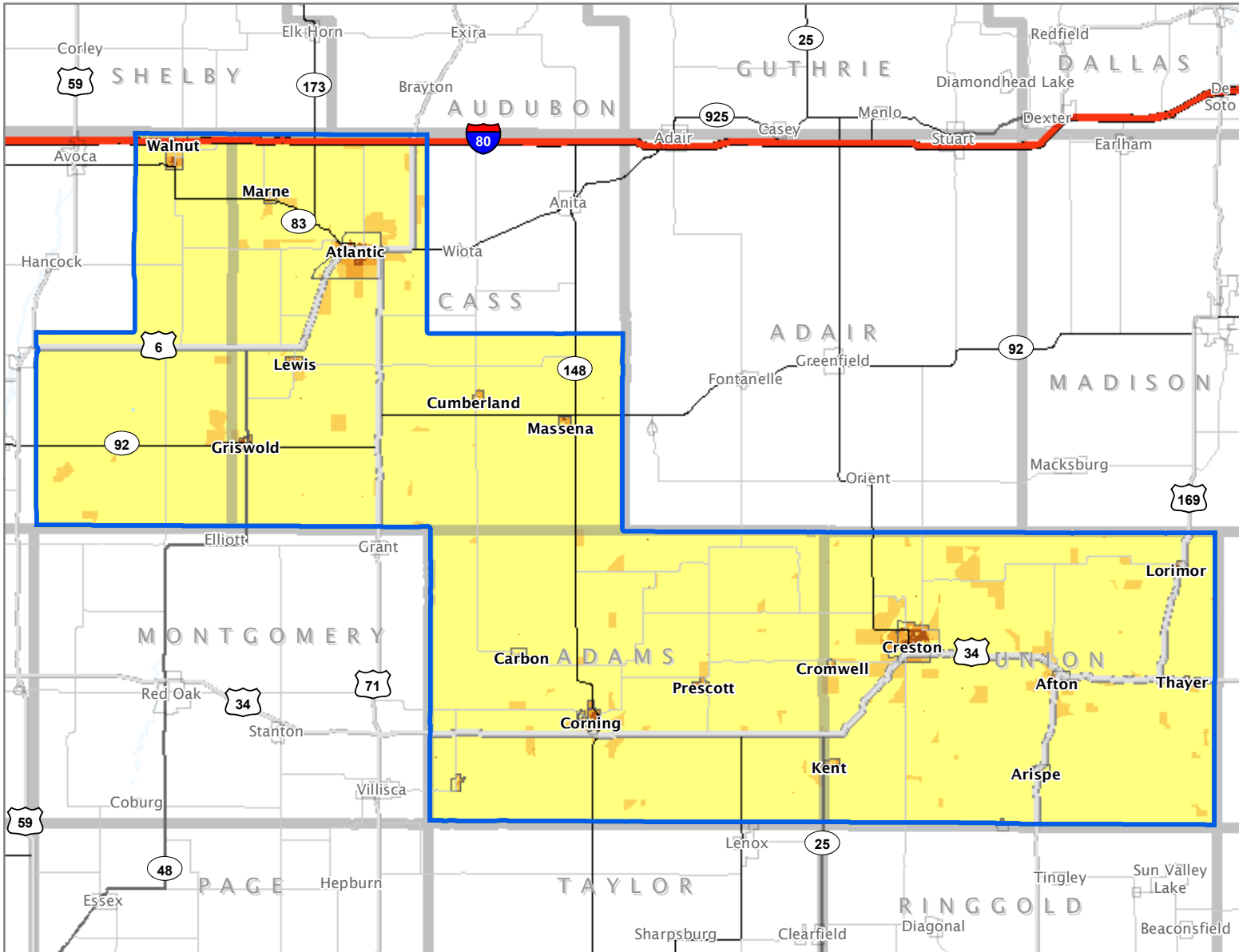
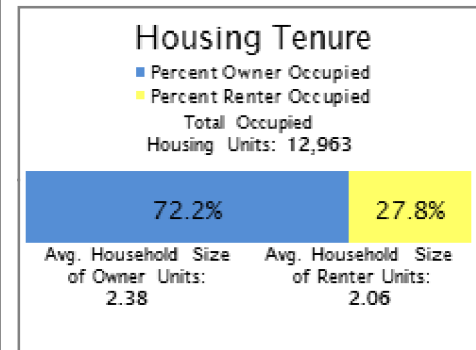


# 2010 Census: Iowa House District Profile

## Iowa House District 21



Average Median Age District 21: 46.1  
Average House District Median Age: 42.3



Statewide Average Owner Occupied: 72.1%  
Statewide Average Renter Occupied: 27.9%


### District Race Breakdown\*

- 97.4% - White (91.3%)
- 0.5% - Black or African American (2.9%)
- 0.4% - Asian (1.7%)
- 0.3% - American Indian/Alaska Native (0.4%)
- 0.2% - Native Hawaiian/Pacific Islander (0.1%)
- 0.6% - Some Other Race (1.8%)
- 0.8% - Two or More Races (1.8%)

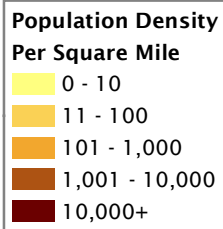
### District Ethnicity\*

- 1.7% - Hispanic/Latino - of any race (5.0%)

\*Statewide Percentages in Parenthesis



Sources: 2010 U.S. Census Bureau  
Iowa Legislative Services Agency  
Date produced: 1/22/2013



### District Statistics

District Area: 1,487.2 mi<sup>2</sup>  
District Perimeter: 226.7 mi  
Average House District Area: 561.9 mi<sup>2</sup>  
Average House District Perimeter: 112.1 mi  
2010 District Population: 30,479  
Percentage of Urban Population: 70.8%  
Percentage of Rural Population: 29.2%  
District Population Density: 20.5 persons per mi<sup>2</sup>  
Average House District Density: 680.9 persons per mi<sup>2</sup>

### Counties in District:

(Name / Population within District / % of District)  
Adams County / 4,029 / 13.2%  
Cass County / 12,115 / 39.7%  
Pottawattamie County / 1,801 / 5.9%  
Union County / 12,534 / 41.1%

